




Contextual Map of Cambridge

-  MBTA Rapid Transit Stations
-  MBTA Rapid Transit System
-  Blue Line
-  Green Line
-  Orange Line
-  Red Line
-  City and Town Boundaries
-  Cambridge Neighborhood Boundaries
-  Cambridge Building Footprints

Shapefile Sources:
 MIT Department of Facilities, City of Cambridge Geographic Information System, MassGIS, complemented by visual observation.

Notes:
 Some building locations are approximated based on visual observation.

CAMBRIDGE URBAN DESIGN STUDIO
 FALL 2003

Author: Jeff Roberts
 Date: September 3, 2003